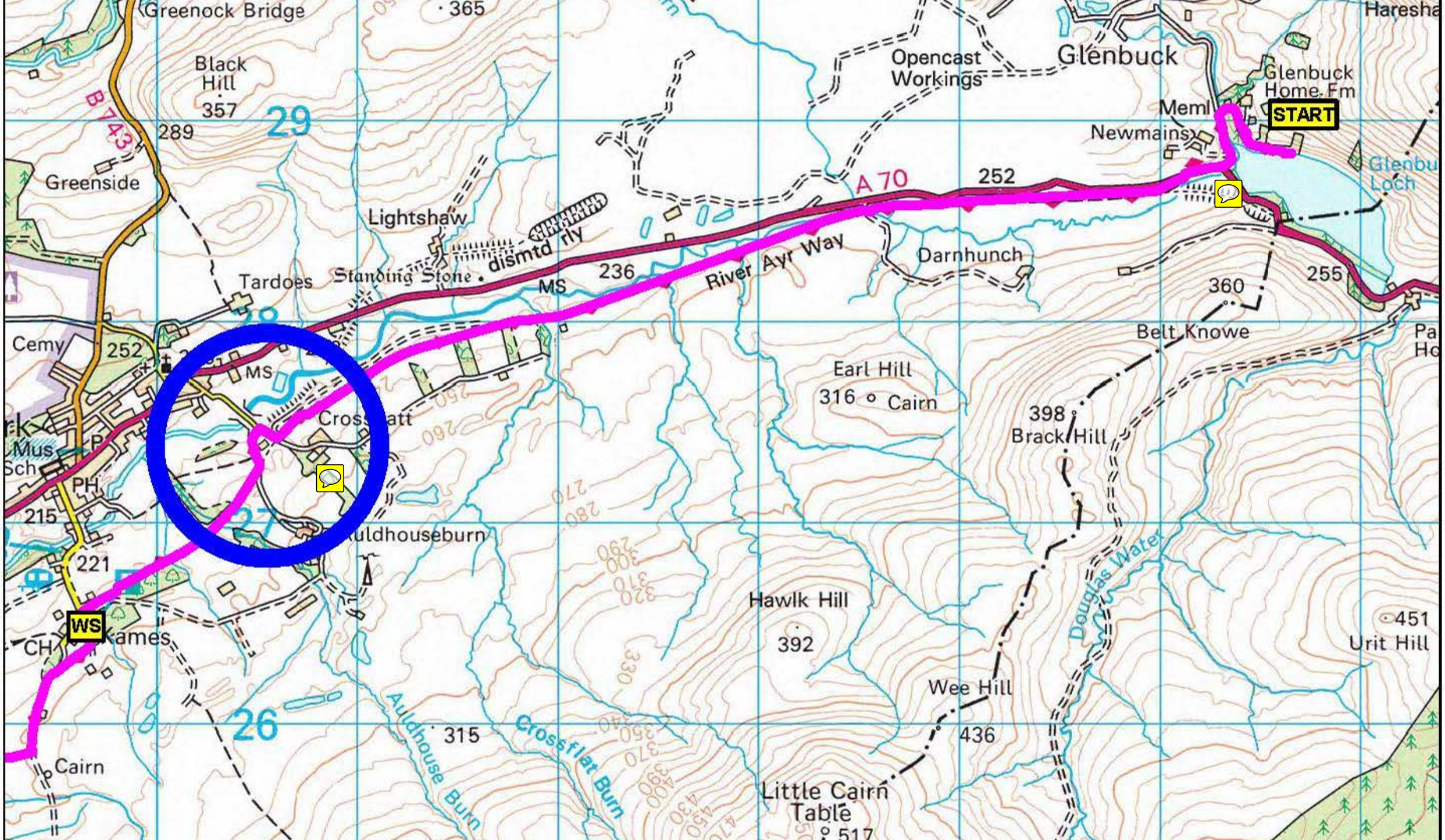

Greenock Bridge
365
Black Hill
357
29
B 743
289
Greenside
Lightshaw
Opencast Workings
Glenbuck
Glenbuck Home Fm
Meml
START
Newmains
Glenbu Loch
A 70
252
dismtd rly
Standing Stone
Tardoes
MS
236
River Ayr Way
Darnhunch
360
255
Belt Knowe
Cemy
252
MS
Earl Hill
316
Cairn
398
Brack Hill
Mus
Sch
PH
215
221
Auldhouseburn
WS
CH
Kames
Hawlk Hill
392
Douglas Water
451
Urit Hill
Wee Hill
436
26
315
Auldhouse Burn
Crossflat Burn
Cairn
Little Cairn Table
517

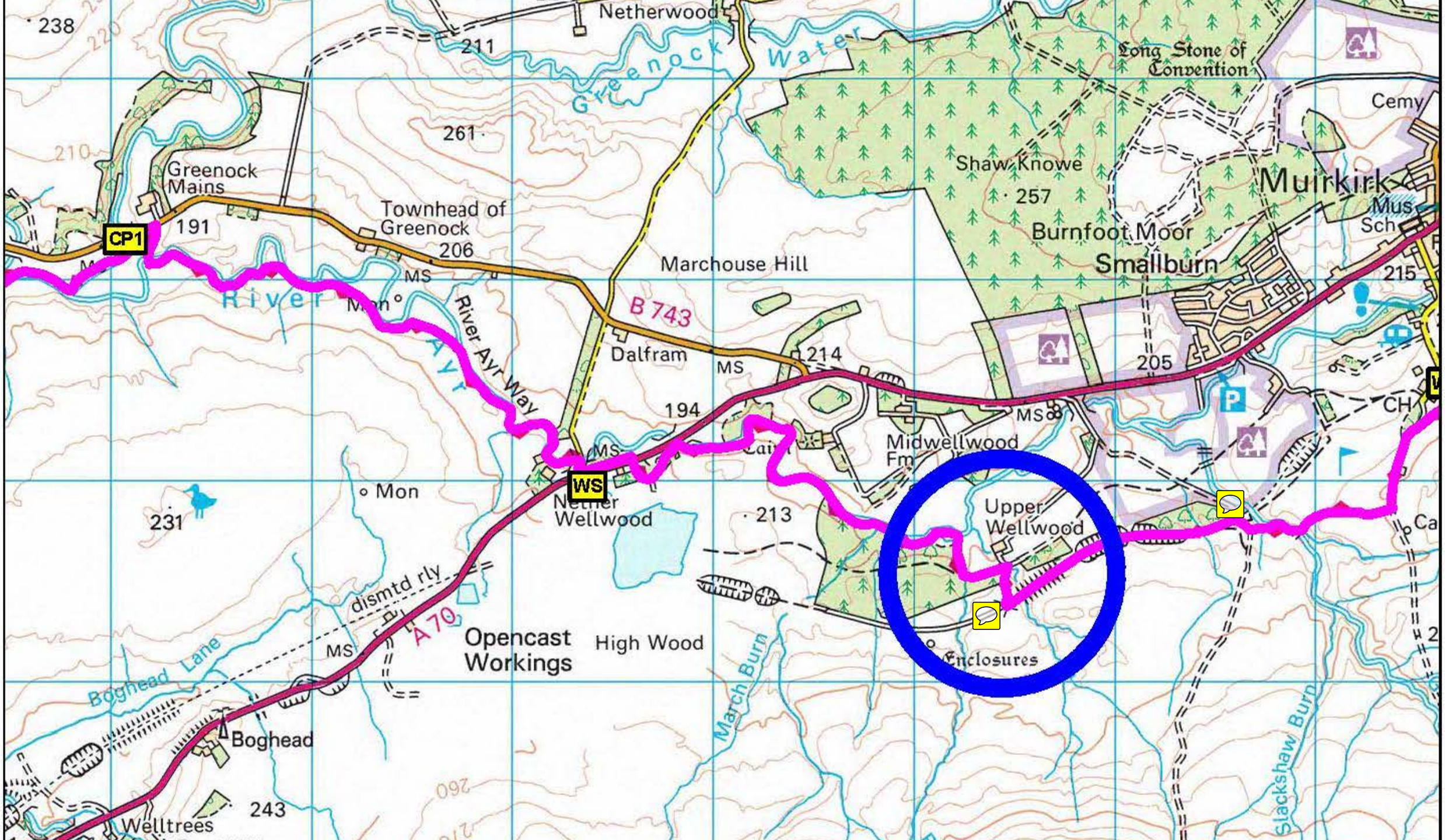

Netherwood
Greenock Water
Long Stone of Convention
Cemy
Greenock Mains
Townhead of Greenock
Shaw Knowe
Muirkirk
Mus Sch
Burnfoot Moor
Smallburn
Marchouse Hill
CP1
River Ayr
River Ayr Way
B 743
Dalfram
Midwellwood Fm
Upper Wellwood
Nether Wellwood
WS
Mon
dismtd rly
A 70
Opencast Workings
High Wood
Enclosures
Boghead Lane
Boghead
Welltrees
March Burn
Slackshaw Burn

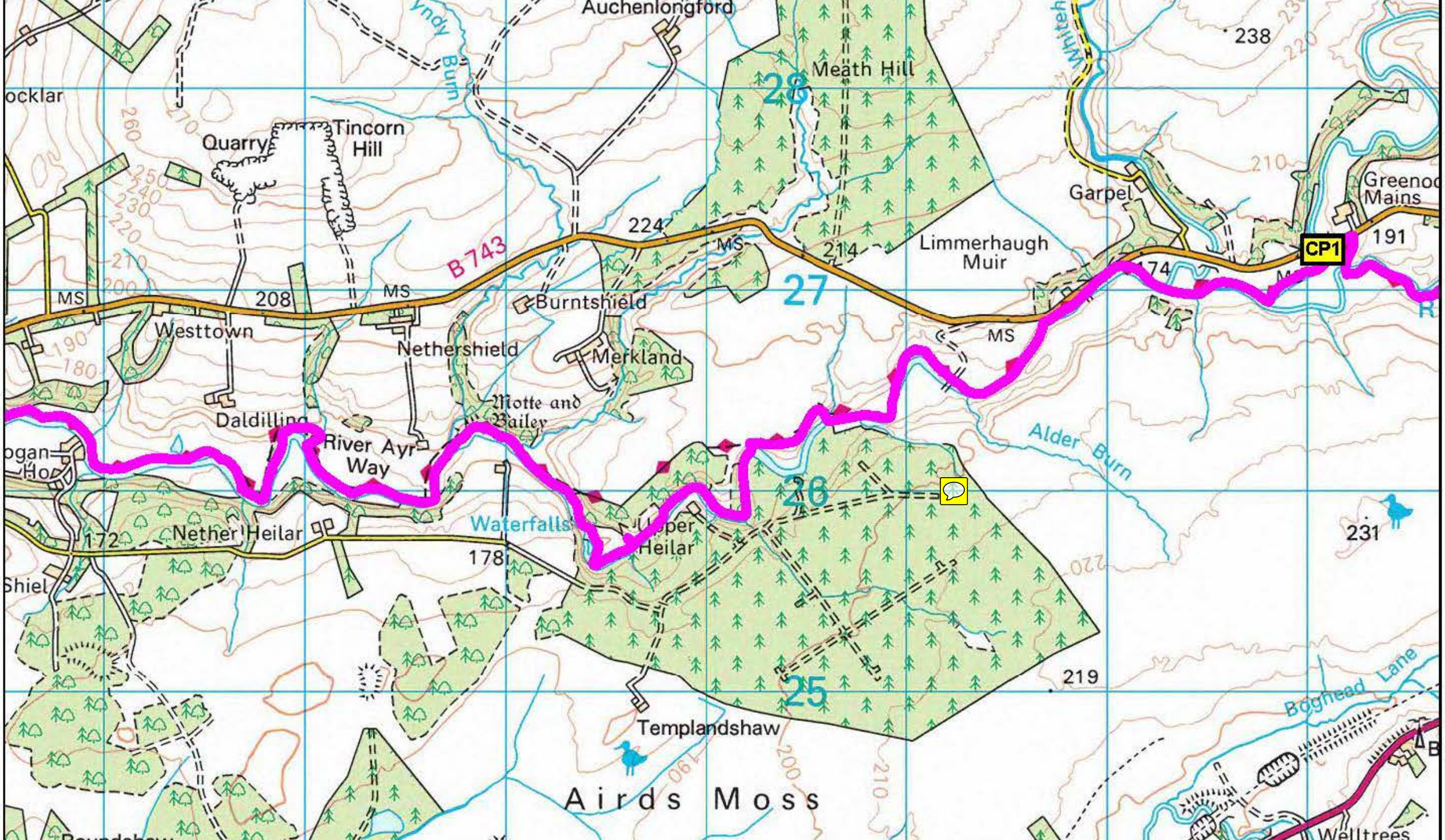

Auchenlongford
Meath Hill
28
Tincorn Hill
Quarry
Garpel
Greenoc Mains
CP1
191
224
214
Limmerhaugh Muir
B743
27
208
MS
Burntshield
Westtown
Nethershield
Merkland
Motte and Bailey
Daldilling
River Ayr Way
Alder Burn
26
Waterfalls
Upper Heilar
Nether Heilar
172
178
231
219
25
Templandshaw
Boghead Lane
Airds Moss
Welltrees

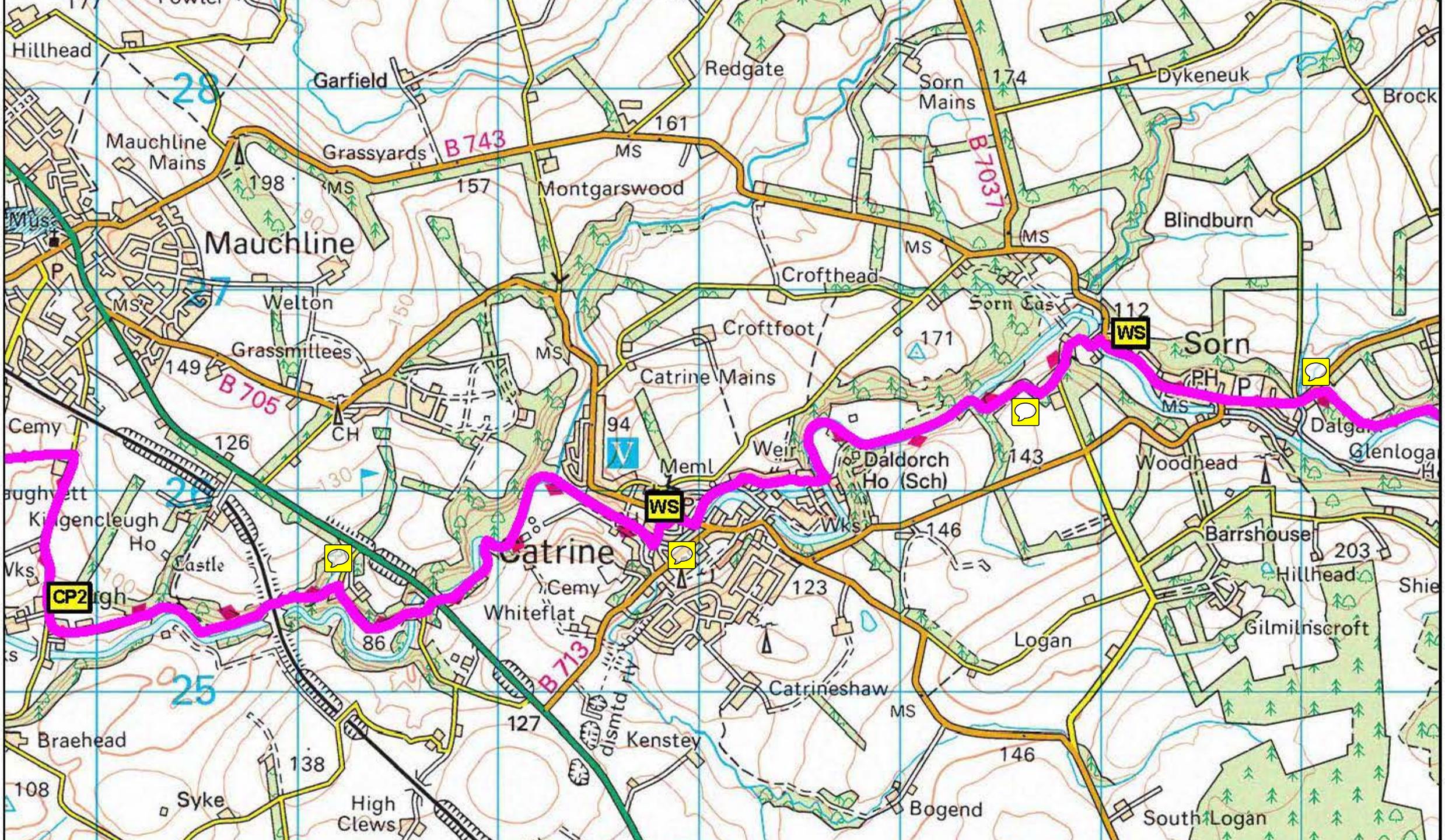
Hillhead
Garfield
Redgate
Sorn Mains
174
Dykeneuk
Brock
Mauchline Mains
Grassyards
B 743
161
MS
198
157
Montgarswood
B 7037
Blindburn
Mauchline
Crofthead
Welton
Sorn Cas
112
WS
Sorn
Croftfoot
171
Grassmillees
149
B 705
Catrine Mains
PH
P
Cemy
CH
126
94
Meml
Weir
Daldorch Ho (Sch)
143
Woodhead
Glenlogan
Kingencleugh Ho
Castle
Wks
146
Barrshouse
203
Hillhead
CP2
Catrine
Cemy
Whiteflat
123
Logan
Gilmilnscroft
86
B 713
Catrineshaw
127
Kenstey
Braehead
138
146
108
Syke
High Clews
Bogend
South Logan

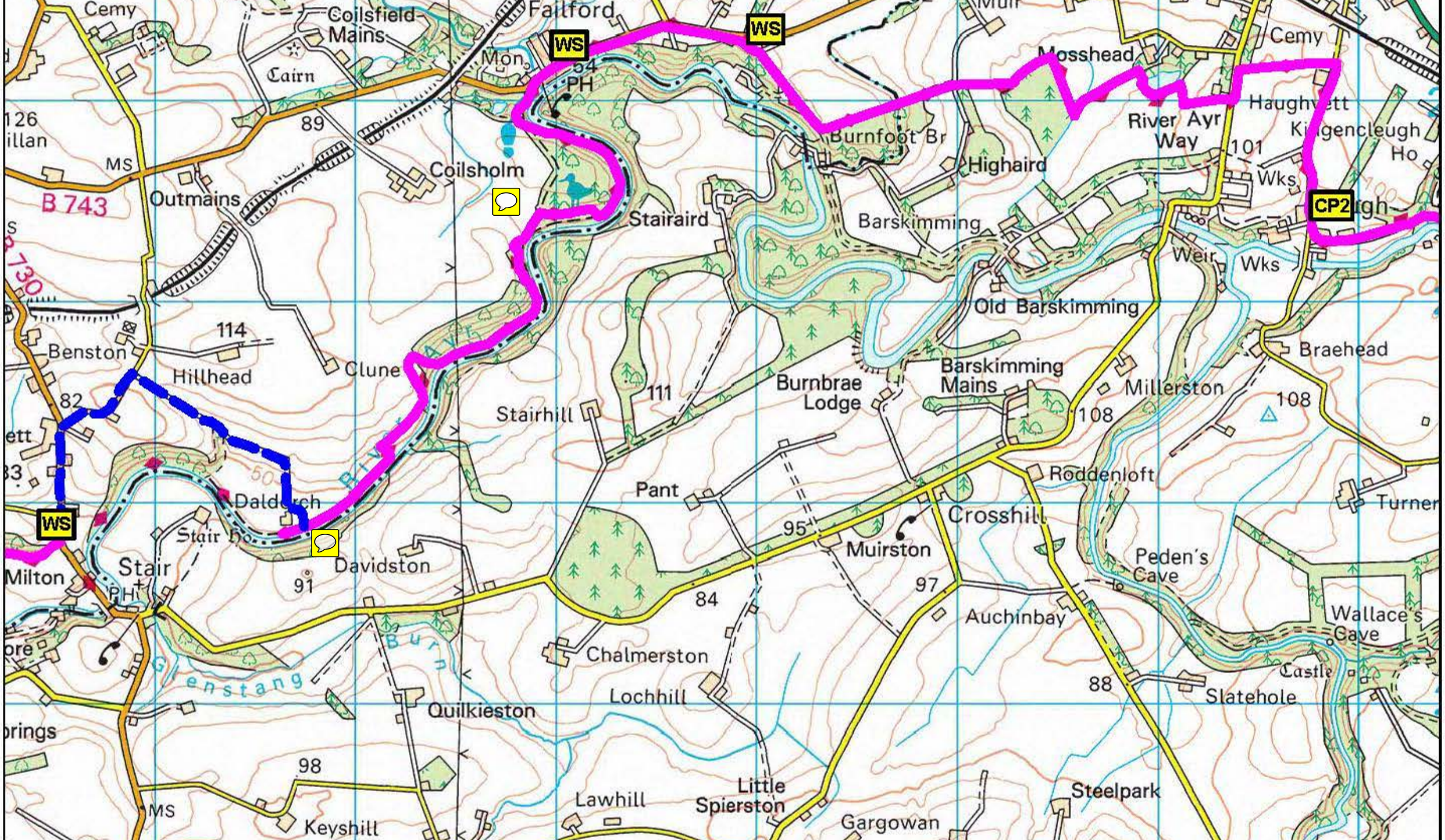

Cemy
Coilsfield Mains
Failford
WS
WS
Mon
54
PH
Cairn
Mosshead
Cemy
Haughyett
Kingencleugh
Ho
River Ayr Way
101
Wks
CP2
126
illan
89
MS
Coilsholm
Burnfoot Br
Highaird
B 743
Outmains
Stairaird
Barskimming
Weir
Wks
B 730
Old Barskimming
114
Benston
Hillhead
Clune
Braehead
Barskimming Mains
Millerston
82
111
Burnbrae Lodge
108
108
Stairhill
Roddenloft
Pant
Daldorch
Turner
WS
Crosshill
95
Stair Ho
Muirston
Peden's Cave
Milton
Stair
PH
Davidston
91
84
97
Auchinbay
Wallace's Cave
Chalmerston
Castle
88
Slatehole
Lochhill
Quilkieston
98
Little Spierston
Steelpark
Lawhill
MS
Keyshill
Gargowan

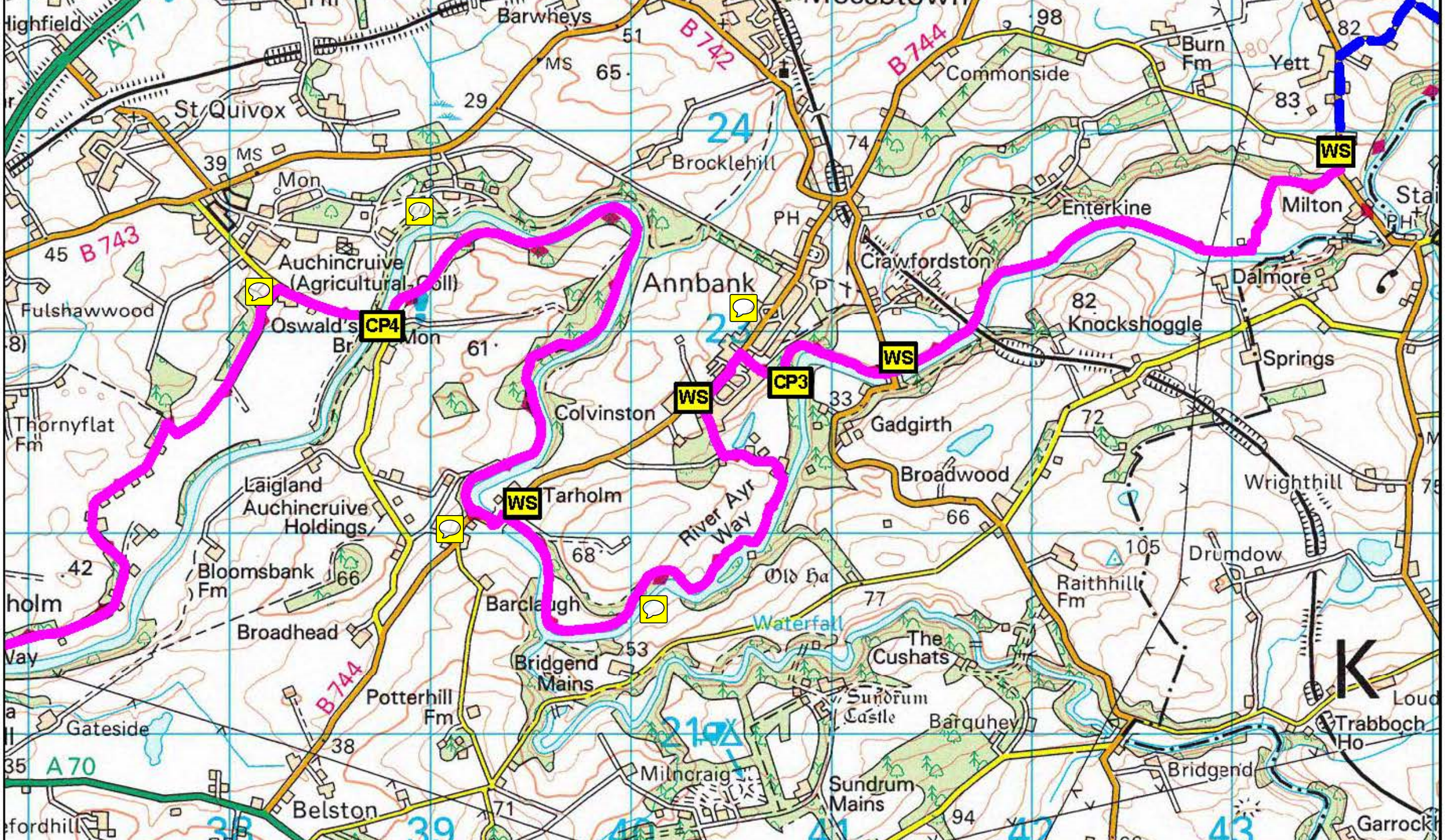

Highfield
A77
Barwheys
B742
B744
Commonside
Burn Fm
Yett
St Quivox
Brocklehill
Mon
Enterkine
Milton
B743
Auchincruive (Agricultural Coll)
Annbank
Crawfordston
Dalmore
Fulshawwood
Oswald's Br
CP4
Knockshoggle
Springs
WS
CP3
Colvinston
Gadgirth
Thornyflat Fm
Laigland
Auchincruive Holdings
Tarholm
River Ayr Way
Broadwood
Wrighthill
Bloomsbank Fm
Old Ha
Drumdow
Raithhill Fm
Barclaugh
Waterfall
Broadhead
The Cushats
Bridgend Mains
Potterhill Fm
Sundrum Castle
Barquhey
Gateside
A70
Milncraig
Sundrum Mains
Bridgend
Trabboch Ho
Belston
Garrock

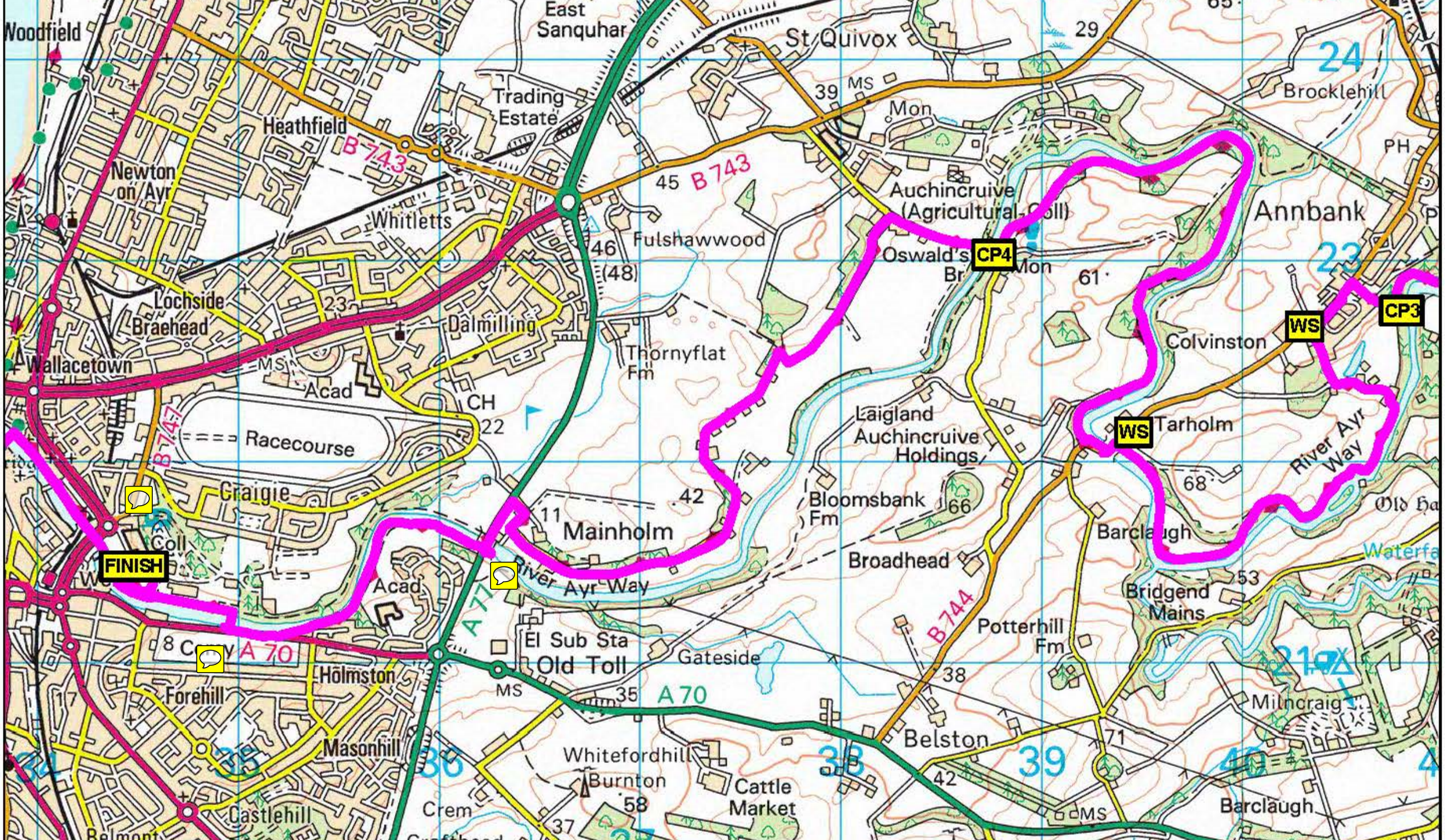

Woodfield
East Sanquhar
St Quivox
Trading Estate
Heathfield
B 743
Newton on Ayr
Whitletts
Fulshawwood
Auchincruive (Agricultural Coll)
Oswald's Br
CP4
Annbank
Brocklehill
Lochside
Braehead
Dalmilling
Wallacetown
Thornyflat Fm
Acad
CH
Racecourse
Laigland
Auchincruive Holdings
Colvinston
WS
CP3
Tarholm
River Ayr Way
Craigie
Mainholm
Bloomsbank Fm
Barclaugh
FINISH
Coll
Acad
River Ayr Way
Broadhead
Bridgend Mains
A 77
El Sub Sta
Old Toll
Gateside
B 744
Potterhill Fm
A 70
Holmston
Forehill
Masonhill
Belston
Milncraig
Whitefordhill
Burnton
Cattle Market
Castlehill
Crem
Barclaugh